








TOURIST / RECREATION MAPPING	
	NATIONAL PARK MAPS
1:100 000	Cradle Mountain - Lake St Clair 2021
1: 50 000	Douglas - Apsley 2020
1: 50 000	Freycinet 2023
1: 50 000	Maria Island 2021
1: 25 000	Walls of Jerusalem 2022
	TOURIST MAPS
1:500 000	Visitors Map of Tasmania 2021
1:50 000	Explore Hobart 2017
	BOATING GUIDES
various	Cruising Southern Tasmania 2020
	Cruising North East Tasmania 2017
	WALK & RECREATION MAPS
1: 75 000	Bruny Island Walks 2018
1: 20 000	Cradle Mountain 2020
1: 50 000	Frenchmans Cap 2021
1: 50 000	Hartz Mountains 2015
1: 50 000	Lake St Clair 2022
1: 50 000	Mount Anne 2021
1: 50 000	Mount Field 2022
1: 50 000	Peninsula Walks 2022
1:100 000	South Coast Walks 2021
1: 20 000	Wellington Park Recreation 2021
	TOPOGRAPHIC MAPS
1:250 000	NW Tasmania 2020
	NE Tasmania 2020
	SW Tasmania 2020
	SE Tasmania 2020
	REGIONAL MAPS
1:200 000	Highland Lakes 2022 (for fishing enthusiasts)

Visitors Map of Tasmania